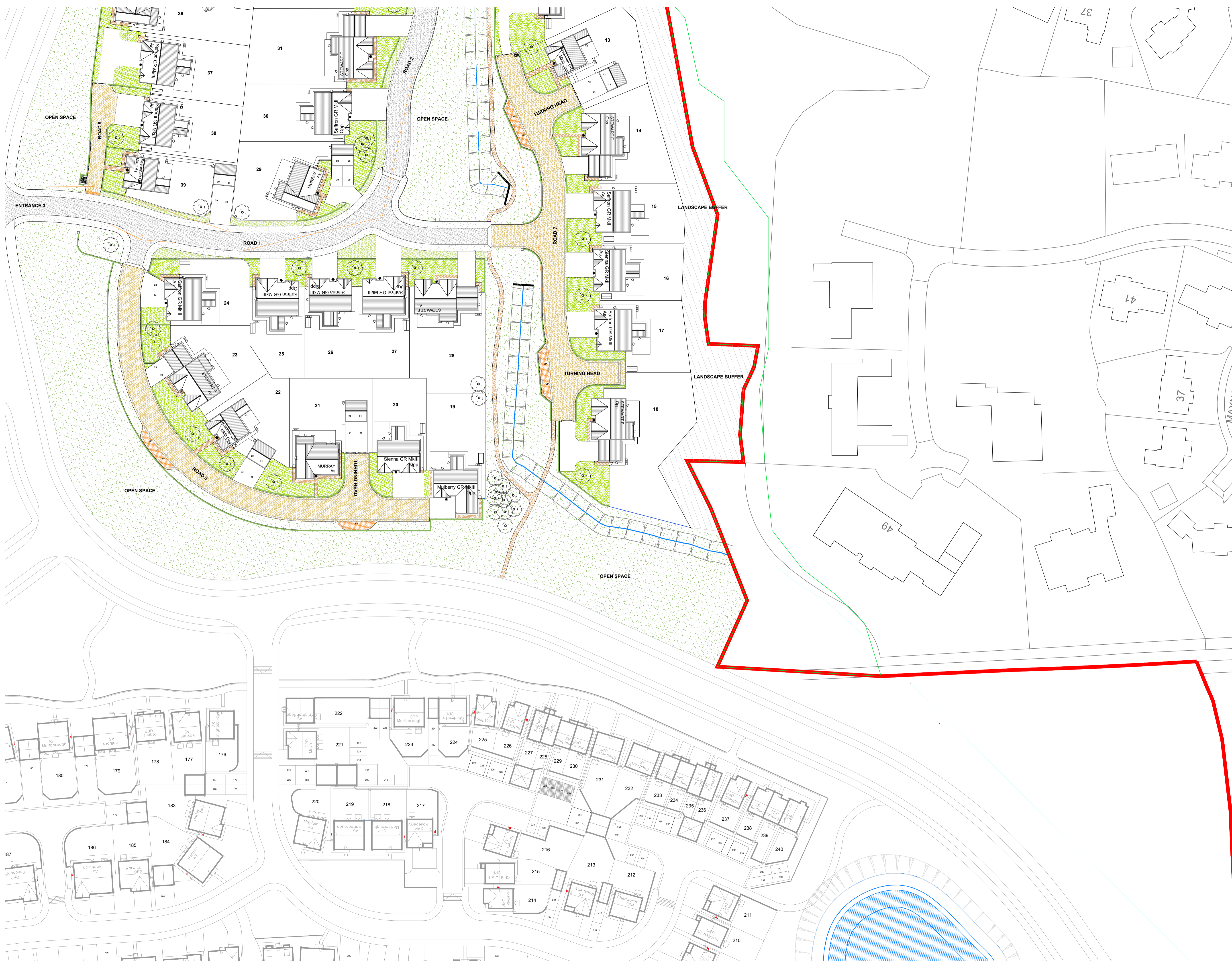













DO NOT SCALE  
 DO NOT SCALE THIS DRAWING. USE FIGURED DIMENSIONS IN ALL CASES. CHECK ALL DIMENSIONS ON SITE. REPORT ANY DISCREPANCIES TO CONCEPT ARCHITECTURE BEFORE PROCEEDING.



-  LANDSCAPE BUFFER (MANAGEMENT COMPANY)
-  OPEN SPACE / WILDLIFE CORRIDOR
-  FRONT GARDEN (PRIVATE)
-  VERGE (MANAGEMENT COMPANY)
-  ADOPTED ROAD - BLACKTOP
-  ADOPTED ROAD / VP SPACES - TEGULAR BLOCK
-  ADOPTED SHARED SURFACE/SHARED DRIVES - BLACKTOP WITH RED CHIPPINGS
-  ADOPTED FOOTPATH - BLACKTOP WITH KERB
-  INFORMAL FOOTPATH - HOGGAN PATH
-  PLOT DRIVES - BLOCK PAVED
-  OPEN SPACE AND PRIVATE PLOT PLANTING REFER TO RLD DETAILED PLANTING PLANS

Rev	Description	Drawn	Date	Checked	Date
D	EASTERN BOUNDARY AMENDED TO BE IN MANAGEMENT COMPANY. GARAGES TO PLOTS 4 & 9 MOVED FORWARD.	SB	26.05.18	MM	26.05.18
C	REVISED IN ACCORDANCE WITH LATEST PLANNING COMMENTS	JLM	16.05.18	ST	16.05.18

<b>PLANNING</b>			
job / client	WYNYARD		
	ROBERTSON HOMES		
drawing title	SITE PLAN		
	SHEET 2		
project no.	drawing no.	revision	date
CPT-245	PL-02-2	D	19.10.17
scale	drawn by	sheet size	
1:500	ST	A1	

300J  
 Mayoral Way  
 Team Valley Trading Estate  
 Gateshead  
 NE11 0RT

0191 - 4661611  
 info@cpt-group.co.uk

